



Profiles are a quick way to obtain statistics about areas within the Wakefield District.

From the Wakefield Observatory home page the user can go directly to a ward profile by clicking on the ward map to the left.



Profiles


Click here to view or download pre-defined profiles of different geographic areas in the district. These profiles contain key statistics presented as maps, charts, graphs and tables.

In the centre of the homepage users can click on the 'Profiles' option above which contains a wide variety of statistics from a number of important themes. Once clicked upon, the 'Profiles' icon will load the options below:

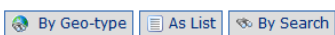
Profiles


By Theme By GeoType As List By Search

- Crime
- Deprivation
- Economy
- Education
- Environment and community
- Equality and Diversity Data Pack
- Health
- Housing
- National Indicators
- Population
- Transport
- Local Economic Monitor
- Output Area Classification (OAC)
- General
- Public health indicators
- Census 2011: First Release

Profiles are arranged by 'themes' and the available profiles will be revealed by clicking on the  sign just in front of the theme name.

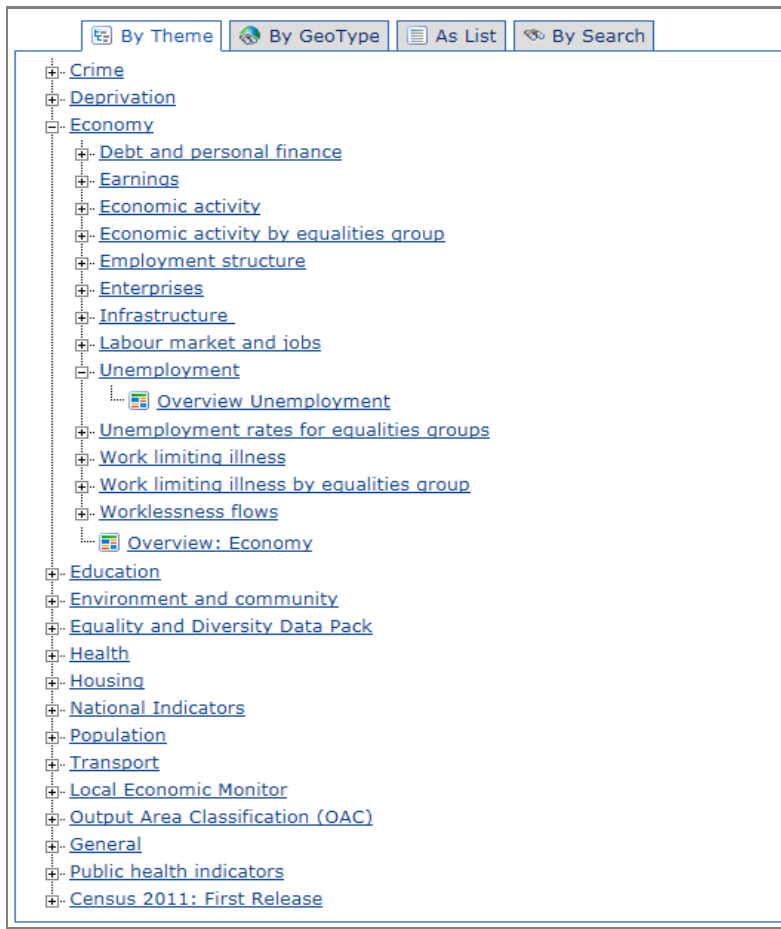
From the above it can be seen that there are other ways to search for profiles apart from by theme:



Searching  allows the user to search for profiles by a particular geographical area such as electoral ward, Lower Super Output Areas (LSOA), local authority (Unitary), West Yorkshire (Custom), and various areas which are unique to Wakefield and begin with the

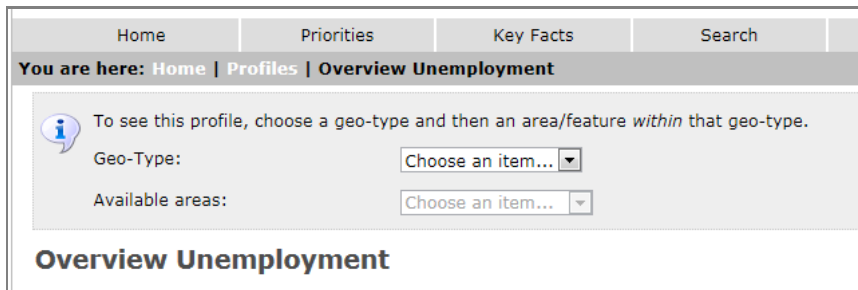
word 'Wakefield' (e.g. Wakefield Priority Neighbourhoods). [As List](#) lists all profiles in alphabetical order, and [By Search](#) allows search by keyword.

Clicking on the [Economy](#) theme reveals the following:

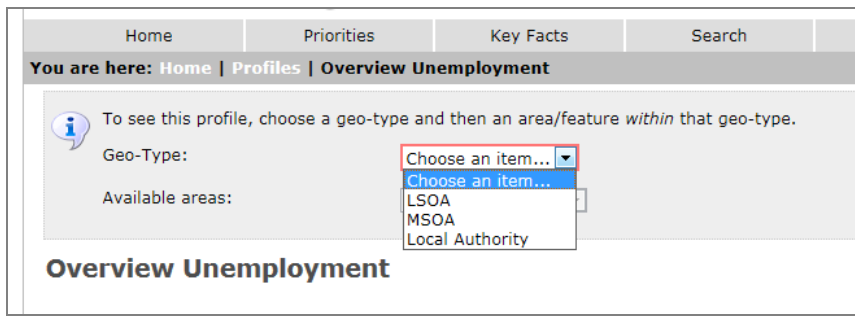



At the moment there is one profile listed under the 'Economy' theme but this may change as other profiles are developed.

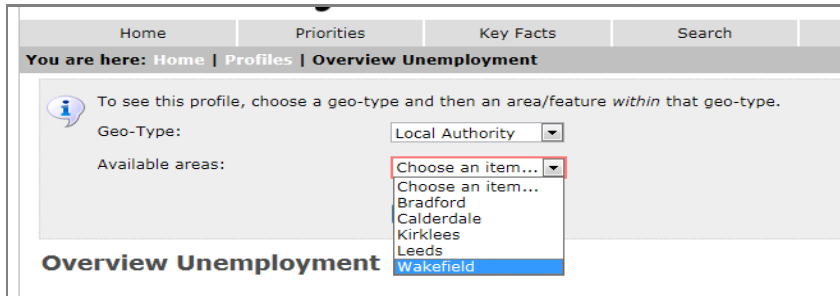
Clicking on [Overview: Economy](#) loads the following:




Clicking on  loads the following list of geographical areas from which a choice is made:



Once a geo-type is selected 'Choose an item...' by clicking on  (see below).



A profile will be generated for the area chosen.

A pdf copy of the profile can be produced by clicking on [Export to PDF](#) , please allow a little time for the PDF to be produced.

The buttons below allow the user to navigate around the website and go back to the 'Profiles' page or the 'Home' page.

