




The Wakefield Observatory is part of the West Yorkshire Observatory; it is one of five mini-sites covering the districts of Bradford, Calderdale, Kirklees, Leeds and Wakefield. Though each mini-site contains the same options, the available content differs between districts, as does the 'style' applied to web pages. The Wakefield Observatory is updated regularly with new data automatically appearing in outputs which are configured to use the most current data.


From the Wakefield Observatory home page the user is presented with three major themes as below:



Statistics

Click here to view or download statistics on a wide range of topics. Available as both tables and maps and at a number of different geographic scales.


Statistics allows the user to access pre-designed tables from which data can be mapped or exported.



Profiles

Click here to view or download pre-defined profiles of different geographic areas in the district. These profiles contain key statistics presented as maps, charts, graphs and tables.

Profiles are an easy way to get information about an area in Wakefield. Once a profile has been selected then the results can be saved as a pdf.




Resources & Documents

Click here to view or download research reports and analysis, needs assessments and links to other useful resources on the web.

Resources & Documents groups together research documents into a number of themes.


Registered users have access to two additional themes as below;



Custom Statistics

Click here to create and download custom maps, graphs and tables containing the statistics of your choice. Multiple statistics can be combined together for custom areas.

Custom Statistics allows the user to design their own tables from thousands of available indicators. The data can then be mapped, charted or exported.



Custom Profiles

Click here to view or download statistics on a wide range of topics. Available as both tables and maps and at a number of different geographic scales.

Custom Profiles allow new areas to be created from existing geographies of the same type, e.g. two or more electoral wards can be selected with the result that a summary profile is generated. Once a profile has been selected then the results can be saved as a pdf.

For more information contact: Peter Shepherd – 01924 305368 – pshepherd@wakefield.gov.uk